

PARTICIPANT INFORMATION

How to get to the Conference venue

Federal Ministry for Climate Action, Environment, Energy, Mobility, Innovation and Technology
Radetzkystraße 2,
1030 Vienna,
Austria

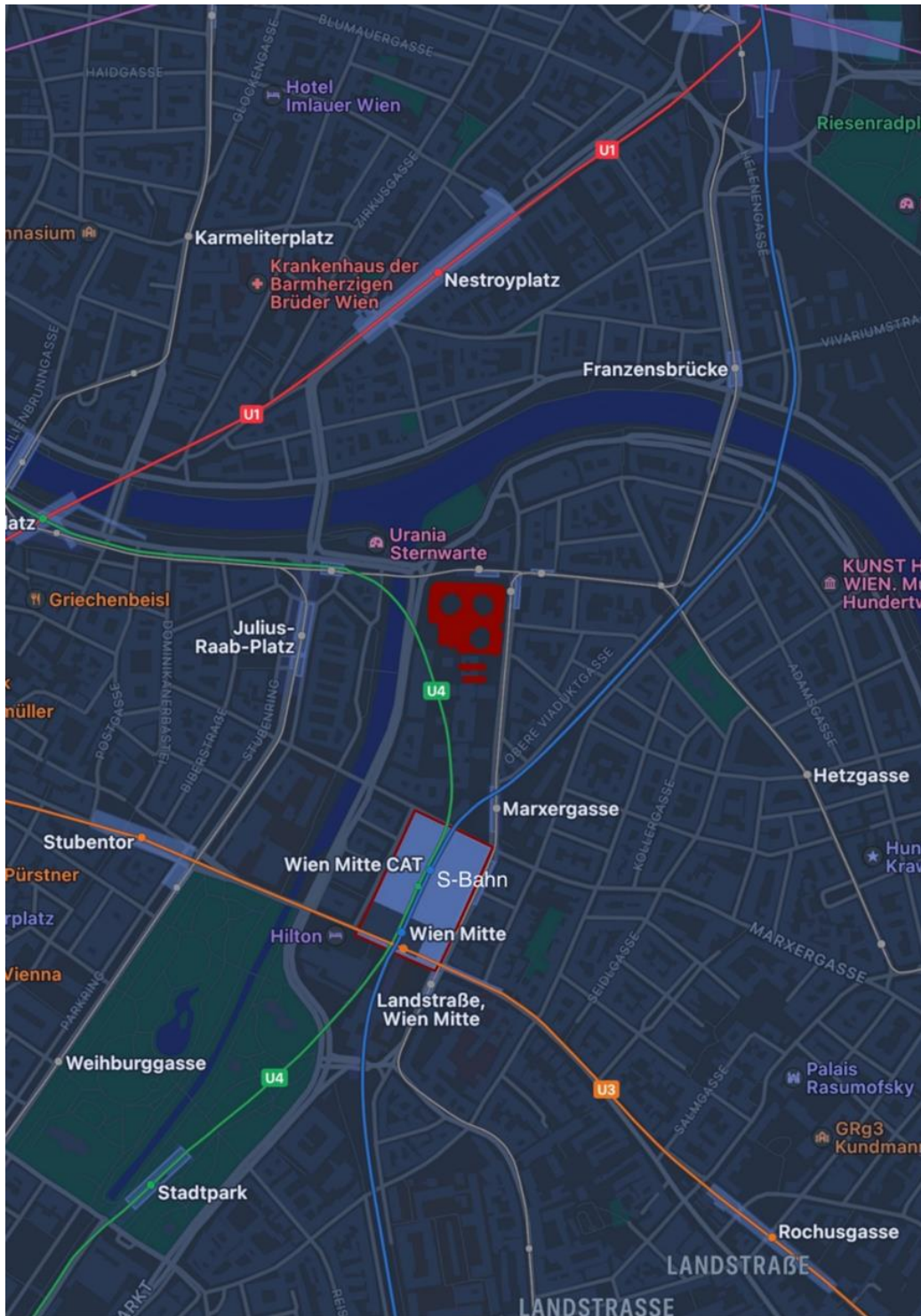


Federal Office Building Radetzkystraße, photo:
BMK / Petra Grasel

The building in Radetzkystraße was constructed between 1981 and 1986 according to the designs of architect Peter Czernin. Due to its octagonal shape, the building is also known as the "Octoneum". For the artistic design inside and outside the Federal Office building on Radetzkystrasse, casts of Anton Hanak's works were installed. One of the most impressive is certainly the so-called Giant or Goliath in the entrance hall. The "Flaming Flags" by Gero Schwanberg on Vordere Zollamtsstraße are a symbol of Austria's nine federal states.¹

¹ Source: Wikipedia

Possibilities to get to the location



The venue is centrally located in Vienna and is accessible by highly-frequented public transport lines.

Transportation

Public Transport

Vienna has a public transport system that makes it easy and affordable to get around the city. With 5 metro-, 29 tram- and 127 bus lines, you can get just about anywhere within no time at all. The lines operate seven days a week from 5 a.m. to half past 12 p.m., with metro lines operating through the night on weekends. Routes can be found best via Google Maps or the "ÖBB Scooty" App. Please note that every ride needs a ticket - You can buy them online or at the counters. A single ride will cost you € 2,40, a weekly ticket about € 17,-. For more information, see <https://www.wienerlinien.at/web/wl-en/tickets>

City Airport Train - CAT

Non stop train between the Airport and the City.

The CAT stops at the **Station "Wien Mitte Landstraße"**: approximately ten minutes' walk along „Hintere Zollamtsstraße“ or „Vordere Zollamtsstraße“

More information: <https://www.cityairporttrain.com/en/home>

ÖBB - Train

Routenplaner OEBB Scotty: <https://www.oebb.at/de/fahrplan/fahrplanauskunft/scottymobil>

- **Station "Wien Mitte Landstraße"**: approximately ten minutes' walk along „Hintere Zollamtsstraße“ or „Vordere Zollamtsstraße“

Wiener Linien (Underground, Tramway and bus)

<https://www.wienerlinien.at/web/wl-en>

Underground

- **Line U1** (metro station "**Schwedenplatz**"): approximately ten minutes walk along "Franz-Josefs-Kai" and "Uraniastraße" in the direction of "Radetzkybrücke";
- **Line U3** (metro station „**Landstraße**“): approximately twelve minutes' walk along „Hintere Zollamtsstraße“ or „Vordere Zollamtsstraße“;
- **Line U4** (metro station „**Landstraße**“): approximately ten minutes' walk along „Hintere Zollamtsstraße“ or „Vordere Zollamtsstraße“.

Tramway

- **Line 2** (tramway station "**Julius-Raab-Platz**"): approximately ten minutes' walk along "Uraniastraße" in the direction of "Radetzkybrücke";
- **Line 0 and 1** (tramway station "Hintere Zollamtsstraße").

Taxi

Taxi services are common in Vienna and available on Uber, at taxi stands or under +43 1 40 100 or +43 1 31 300.

Parking and charging stations for bicycles²

Bicycle parking spaces are located in front of the “Radetzkystraße” building

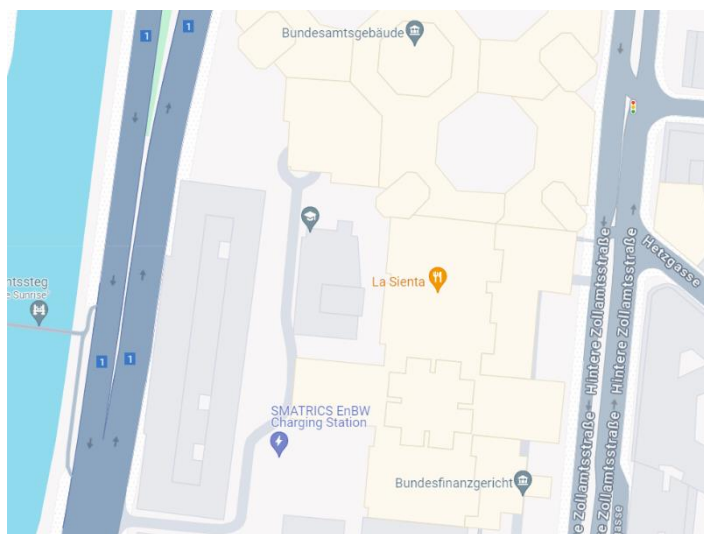


The **repair station** is located next to the main entrance on the right

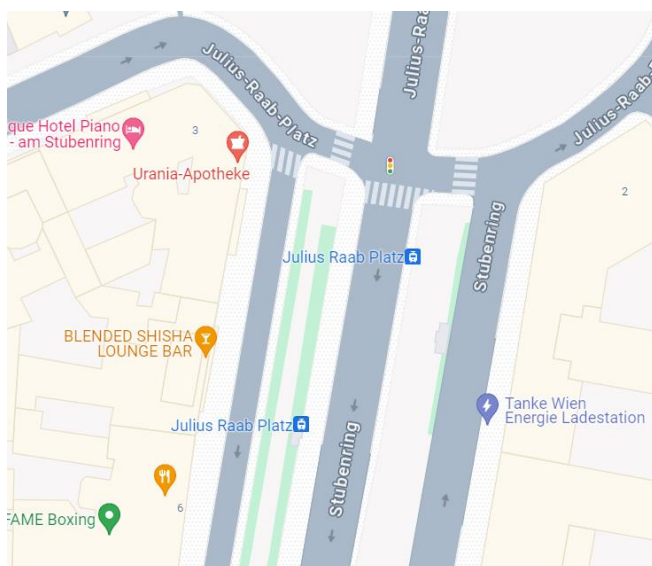


² Pictures taken by Gabriele Brandl, BMK

Charging stations



Can only be used with an adapter for a type 2 plug.



Possible use with Schuko plugs

The BMK takes no liability for any theft of the bicycle or the cable.

Recommendations for accommodation:

For participants who would like to book accommodation close to the conference venue, we can recommend the following hotels:

Ruby hotels [Hotels and Workspace in Vienna | Ruby Hotels & Workspaces \(ruby-hotels.com\)](https://www.ruby-hotels.com)

The nearest are the Sophie or Lissi hotel

Hilton Parkring <https://www.hilton.com/de/hotels/viehitw-hilton-vienna-park/>

Austria Trend HOTEL SAVOYEN VIENNA [Hotel Savoyen Vienna ****s | 4-Sterne-Superior Hotel in Wien | \(austria-trend.at\)](https://www.austria-trend.at/hotel-savoyen-vienna)

Hotel Stefanie <https://www.hotelstefanie.wien/en/index.html>

We also can recommend Hotels near Messe Prater

Tourist Information:








Vienna has a lot to offer, more information can be found at:

- Vienna tourist - <https://www.wien.gv.at/tourismus/index.html>
- iVie App (available for apple and android)
- at the airport (there are information points)
- B2B.Wien.Info – [B2B Service for the tourism industry - b2b.vienna.info \(wien.info\)](https://www.wien.info/en)
- <https://www.wien.info/en> Here you can also find information about all the city attractions and the Vienna City Card,

Austrian Cuisine

As relict from imperial times, Austrian cuisine is a cultural mix of local and originally (Eastern) European dishes, each of them hearty and packed with flavor. On menus, you will regularly find “Schnitzel”, “Gulasch” (stew, usually meat), “Knödel” (dumplings) and a variety of soups and deserts (an honorable mention here goes out to “Sachertorte” –chocolate cake - and “Apfelstrudel”). On top of that, our capital Vienna has a rich culture of coffeehouses where you can get a full meal, coffee and cake, or just a drink in the evening.

Useful Apps

App name	Logo	Comments
ÖBB Scooty		ÖBB Scooty accesses the timetables of all public transport companies in Austria and calculates the optimum journey by train, bus, tramway, subway and boat - in real time. Website: https://www.oebb.at/de/fahrplan/fahrplanauskunft/scottymobil
Wien Mobile App		With Wiener Linien you are always on the right track - no matter whether you opt for public transport or choose our flexible WienMobil sharing offers. Download the WienMobil app now and find the right mobility offer near you.
Nextbike		Discover Vienna by bike. Rent a bike at Nextbike https://www.nextbike.at/wienmobilrad/en/
iVie		iVie is the city guide app for Vienna. With exciting stories about sights, walks and insider tips.
Uber		To use taxi or e-bike
Taxi 31300		To use taxi
Taxi 40 100		To use taxi

Contact details of the organisational team:

Federal Ministry for Climate Action, Environment, Energy, Mobility, Innovation and Technology

Ms. Melanie Dadatschek

melanie.dadatschek@bmk.gv.at

Phone: +43 1 711 62-652902

Mobile: +43 664 888 48 521

Technical Support

videoconference@bmk.gv.at

Phone: +43 1 711 62-658936